








Directions to 61 Rte 9W, Palisades, NY 10964

33.3 mi – about 44 mins – up to 1 hour 30 mins in traffic



A Airport: John F Kennedy Intl
New York, NY - (212) 435-3640

1. Head **northeast** on **Terminal 4** go 0.2 mi
total 0.2 mi
-  2. Slight **left** at **JFK Int'l Airport** go 0.3 mi
total 0.4 mi
-  3. Continue on **I-678 N**
Partial toll road
About 20 mins go 14.3 mi
total 14.8 mi
4. Take the **Bruckner Exp/I-95/I-278** exit toward **Cross Bronx Exp** go 0.5 mi
total 15.3 mi
About 1 min
-  5. Follow signs for **I-95** and merge onto **I-95 S**
Entering New Jersey
About 9 mins go 6.8 mi
total 22.1 mi
6. Take exit **74** to merge onto **Palisades Interstate Pkwy N** go 10.6 mi
total 32.7 mi
About 13 mins
7. Take exit **4** for **RT 9 W** go 0.2 mi
total 32.9 mi
-  8. Turn **left** at **Palisades Blvd/US-9W** go 0.2 mi
total 33.0 mi
-  9. Turn **right** at **Ludlow Ln**
Entering New York
Destination will be on the right
About 1 min go 0.3 mi
total 33.3 mi

B 61 Rte 9W, Palisades, NY 10964

These directions are for planning purposes only. You may find that construction projects, traffic, weather, or other events may cause conditions to differ from the map results, and you should plan your route accordingly. You must obey all signs or notices regarding your route.

Map data ©2009 , Tele Atlas