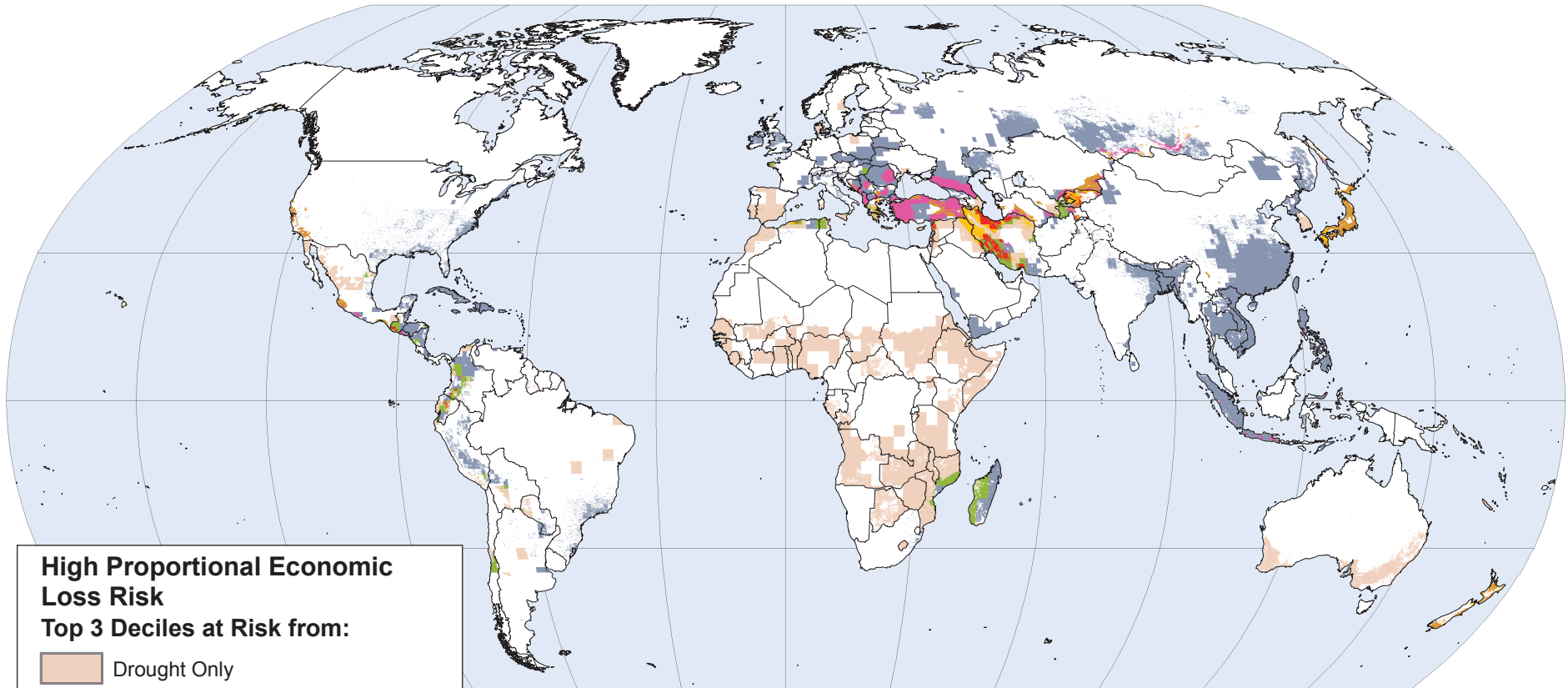









Global Distribution of Highest Risk Hotspots by Hazard Type

Economic Loss Risks as a Proportion of GDP per Unit Area



High Proportional Economic Loss Risk

Top 3 Deciles at Risk from:

-  Drought Only
-  Geophysical Only
-  Hydro Only
-  Drought and Hydro
-  Geophysical and Hydro
-  Drought and Geophysical
-  Drought, Hydro and Geophysical

Center for Hazards and Risk Research
The Earth Institute at Columbia University
www.ideo.columbia.edu/chrr/research/hotspots

Source: Figure 1.2c. *Natural Disaster Hotspots - A Global Risk Analysis*
©2005 The World Bank and Columbia University

Note: Geophysical hazards include earthquakes and volcanoes;
hydrological hazards include floods, cyclones, and landslides.