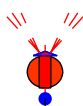
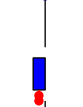
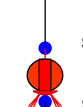
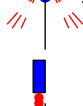
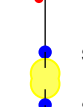


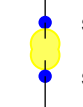

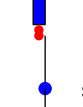

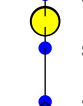







Makassar Monitoring Deployed 1 June 2009

depth	component	S/N		distance	length of shot	Time in
498 m	WHLR in 45" buoy	3770				15:16
510 m	Aquadopp	0976		10 m	1/4" wire 20 m shot	15:31
520 m	WH300 in 32" buoy	3483		10 m		15:33
763 m	Aquadopp	0973		240 m	1/4" wire 250 m shot	15:46
774 m	Benthos (6)			10 m		
				250 m	1/4" wire 250 m shot	
						
1530 m	Benthos (6)			500 m	1/4" wire 500 m shot	
						
1553 m	Aquadopp	1005		20 m	1/4" wire 85 m shot	16:29
				65 m		
2122 m	Benthos (4)			500 m	1/4" wire 500 m shot	
						
				6 m	strop	
2127 m	8242 release(2)	31585 31586		2 x 6 m	strop	
						
2137 m	anchor 3 wheels 2600 lbs dry					17:17

Target Position: 02 51.883'S 118 27.776'E

Target Depth: 2137 m

Date: 1 June 2009

Anchor Drop:

Time (L) 17:18

Time (Z) 09:18

Lat: 02 51.887'S

Lon: 118 27.773 (Garmin) Depth: 2147 m

02 51.890'S

118 27.776 (Ship dgps)

Top Float Down: Time (L) 17:25

Triangulated position:

02 52.034' S 118 27.854' E Depth 2133 m