



Spatial Concepts are Critical in Science Education

Lynn S. Liben

In collaboration with Kim A. Kastens & Shruti Agrawal (Columbia University) Adam E. Christensen & Lauren J. Myers (Penn State)

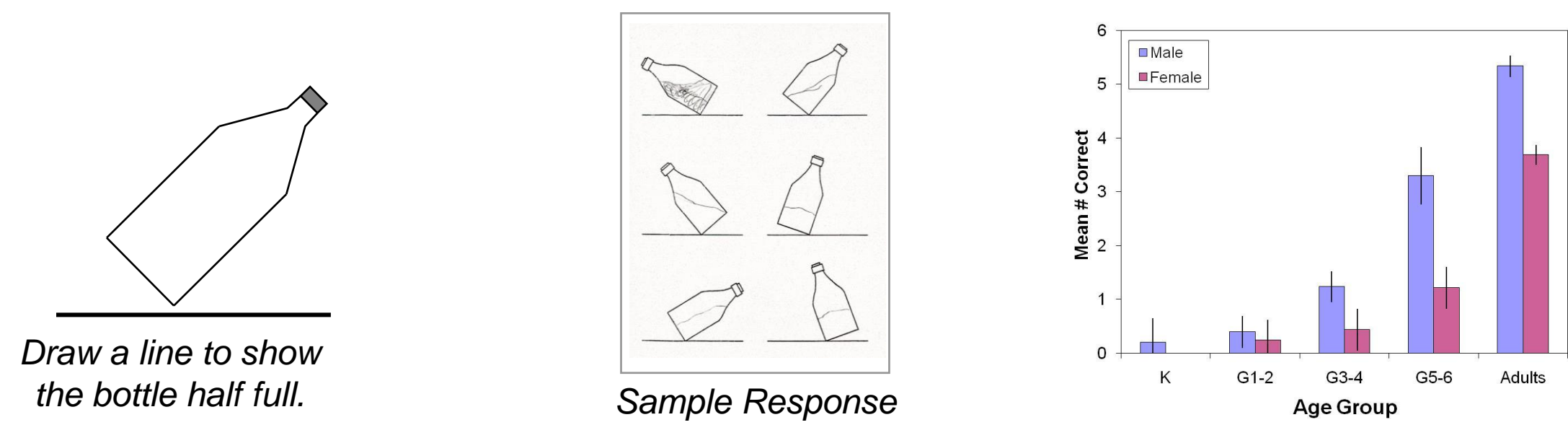


Overview

As developmental and Earth scientists, we collaborate to understand how spatial concepts & skills relate to science learning. Here we highlight findings on general map use and then describe our research on students' success in observing, mapping, and reasoning about geological data.


Differences in Spatial Concepts

Spatial concepts and skills differ among individuals, often showing age and gender differences. Such differences are seen in performance on the water level task (WLT, see below) used to assess individuals' concepts of horizontality.

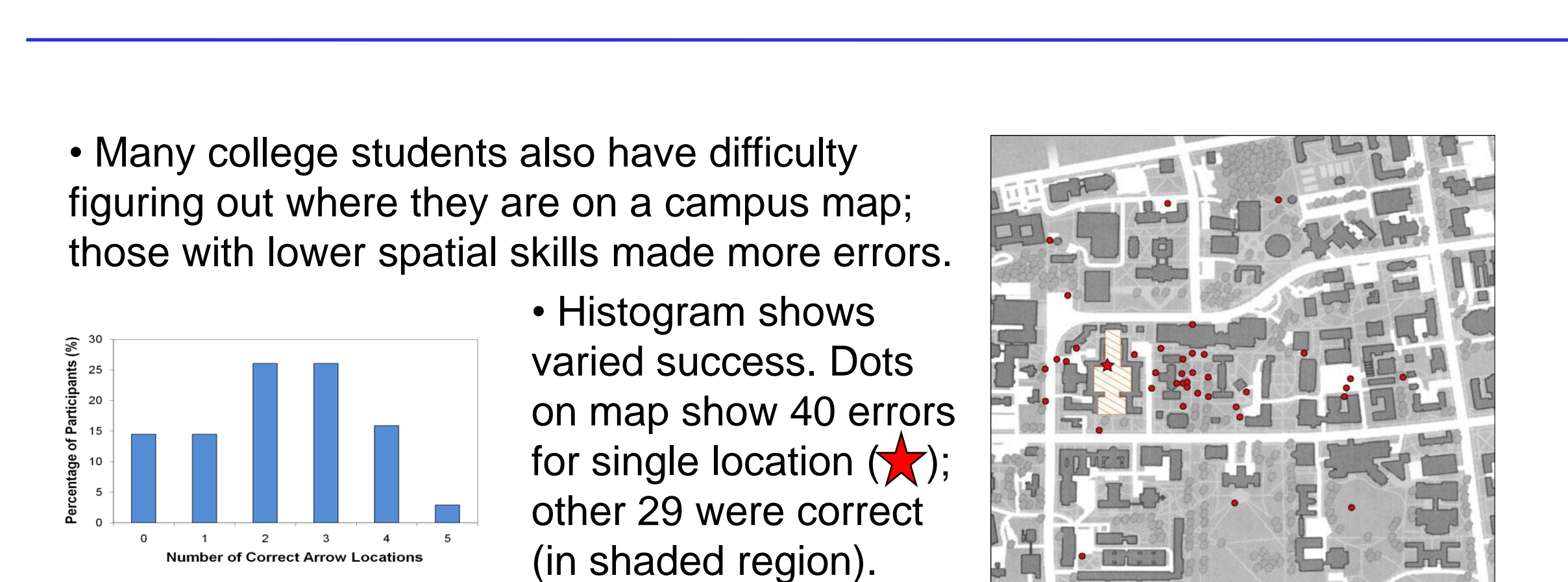
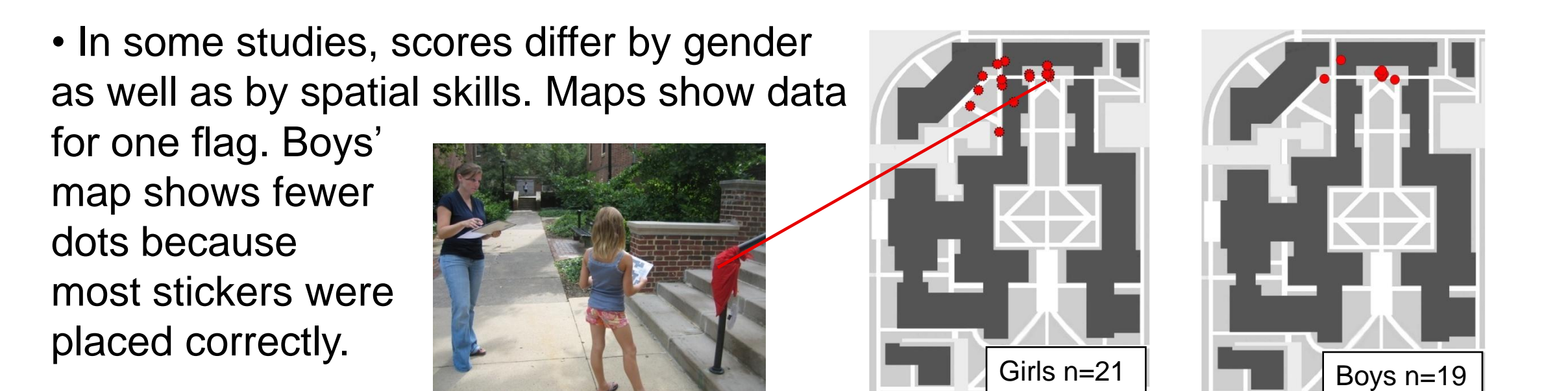


Maps Challenge Learners

Spatial skills are involved in using maps, important for many sciences (e.g., geography, geology, oceanography). To study map skills, we take students to new field sites & ask them to place stickers on a map to show flags' locations. Accuracy varies with spatial concepts & skills, & sometimes with gender.



- Fourth-graders located eight flags. Maps show a composite of their sticker placements for two of the flags.
- Children did worse when metrics were needed to pinpoint location (e.g., red flag) than when unique landmarks sufficed (e.g., black flag – on the only statue).
- Children with higher spatial skills did better.

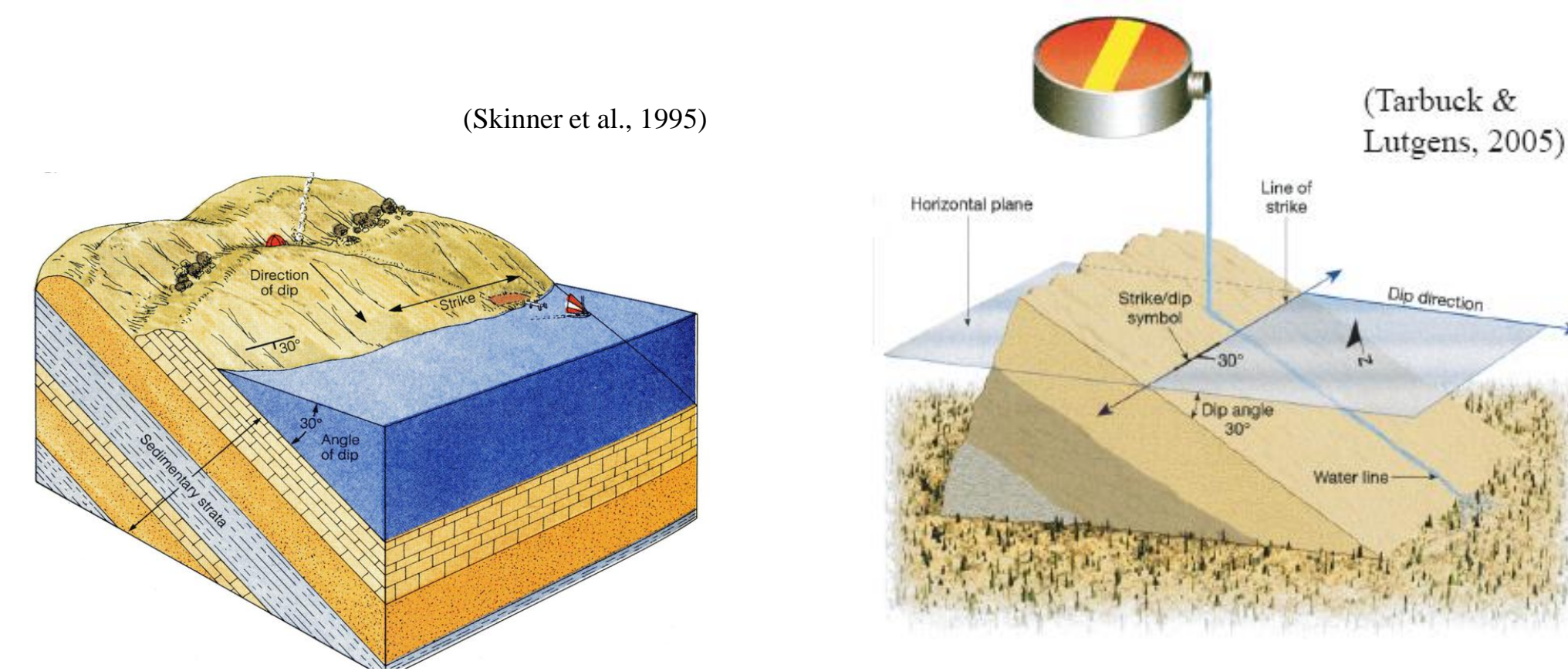


Learning Field Geology

Do basic spatial concepts matter for learning particular science concepts? Consider the geological concepts of strike & dip:

- **Strike:** the line at the intersection between the horizontal plane and the plane of the rock surface
- **Dip:** the angle between the horizontal plane and the plane of the rock surface, measured within the vertical plane.

We hypothesized that horizontality concepts, assessed by the water level task (see WLT col. 1), are needed to understand strike & dip. Textbook figures are consistent with this hypothesis.




Method

Students

From ~650 students who took the WLT, we identified those whose scores placed them in high, medium, or low water level groups (WLGs). We drew a sample of ~20 men & ~20 women per WLG (N = 125) for further testing.

Instructing & testing geological concepts

- Students were given instructions on strike and dip based on US Geological Survey explanations (a).
- Students were taken to an artificial outcrop made of plywood, similar to that shown in (b), and installed on campus (c).

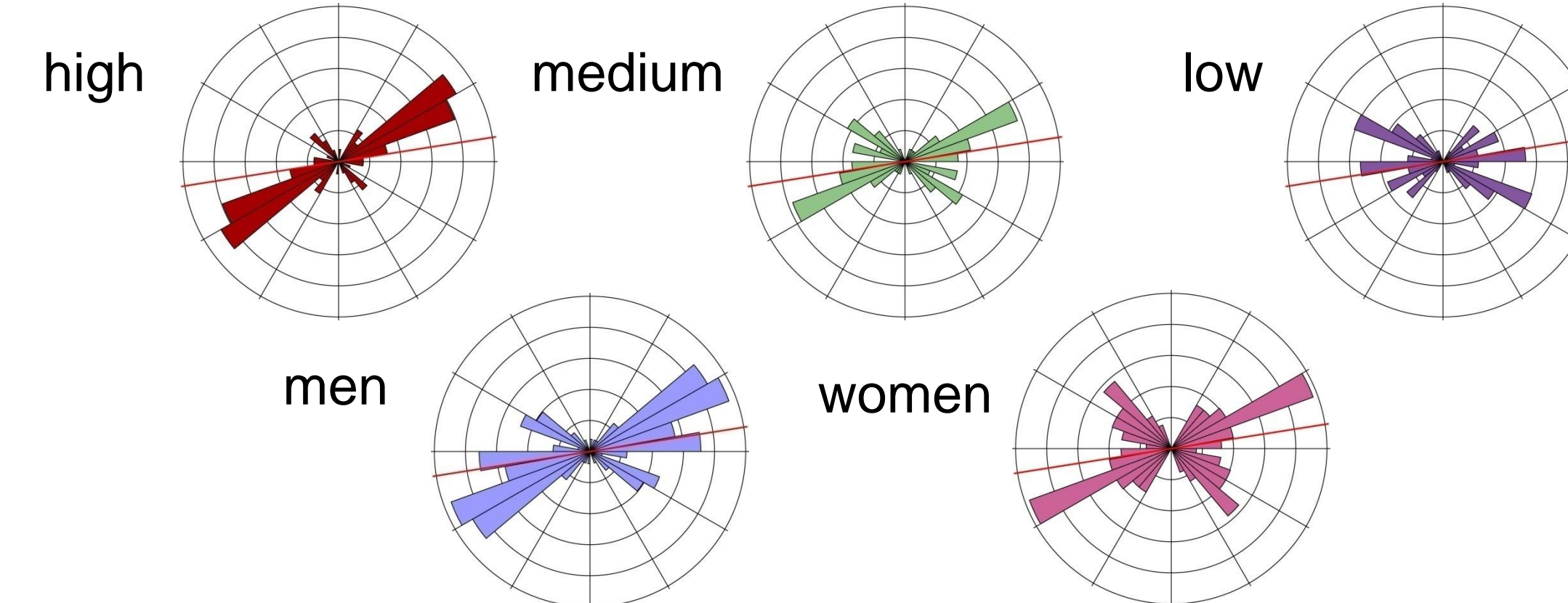


- Students drew the strike line on a map of this area of campus (d), indicated dip direction, and estimated dip in degrees.
- Students drew a line on a fresh map to show the orientation of a rod (e).
- Students were asked to point to the student union & to north & to complete 3-D horizontality (H) & verticality (V) tasks.
- Students gave confidence ratings for all responses & their strategies were noted.

Key Findings

Strike lines

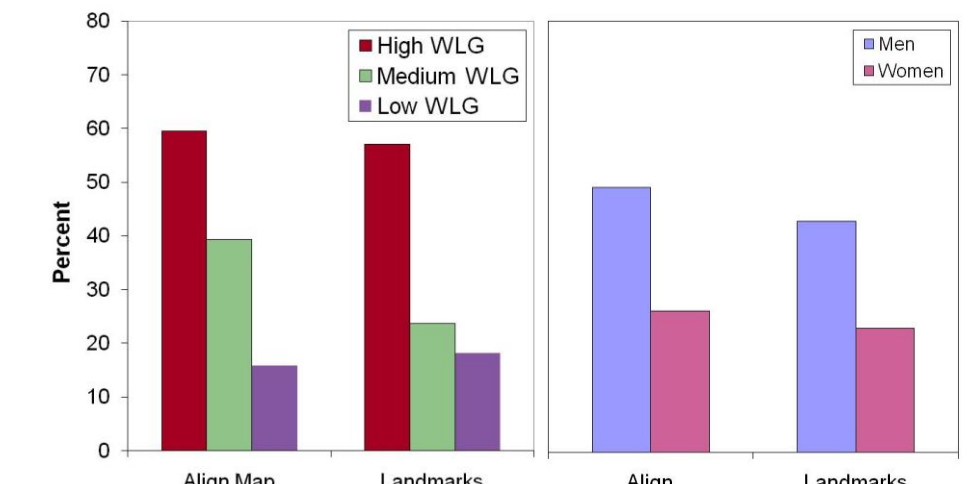
- Some strike lines were roughly correct; others were far off, as much as 78°. Dividing data by WLGs & by sex shows more of the serious errors are found in the low WLG & among women.



Rose diagrams show distributions of students' lines. Circle centers represent line midpoints so diagrams' halves are mirror images. Red line is correct orientation.

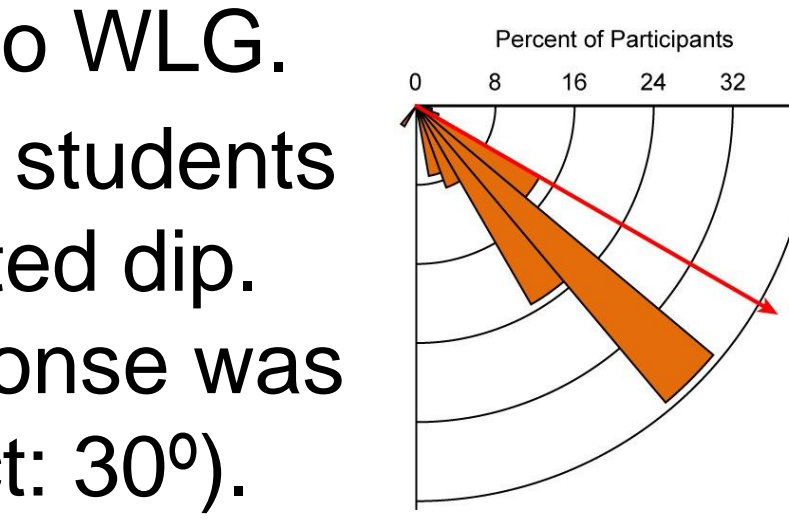
Strike strategies

- Useful strategies were more common in higher WLGs & among men.



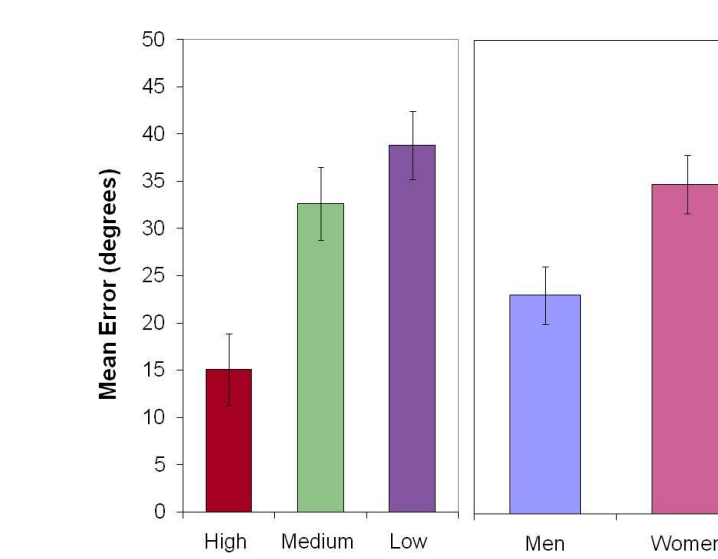
Dip lines & numbers

- The likelihood of correctly drawing dip perpendicular to strike was linked to WLG.
- Almost all students overestimated dip. Modal response was 45° (correct: 30°).



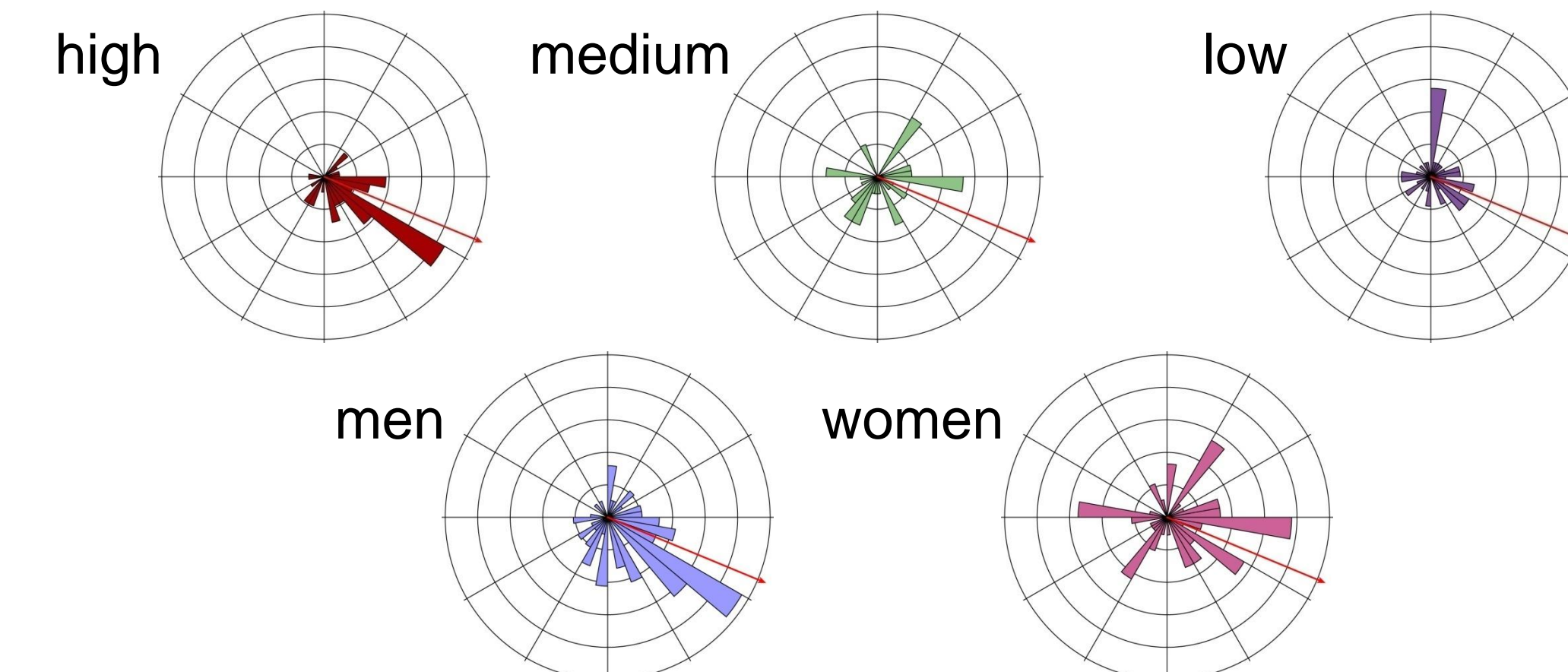
Rod lines

- Most high WLG students were ~correct. Many medium & low WLG students made large errors (close to 90°). Average errors were significantly lower in the high WLG & in men (see graph).



Pointing tasks

- When asked to point to the student union, most students did well, but when asked to point north, performance was significantly worse in medium & low WLGs, & in women.



Red arrow points north. Diagrams are oriented the way students faced. Thus, in the low WLG, the modal response was pointing straight ahead.

3-D H & V tasks

- On 3-D horizontality & verticality tasks, the errors made by low WLG students were significantly larger than the errors made by those in high or medium WLGs (which did not differ significantly from one another).

Confidence

- On most tasks, higher performance was predictive of higher confidence ratings. After accounting for level of performance, participant sex predicted confidence ratings (with lower confidence ratings given by women).

Conclusions

- Students vary dramatically in how successfully they learn new geology concepts & skills.
- Horizontality concepts (assessed by the WLT) predict students' success on science learning tasks.
- Despite sampling equal numbers of men & women from each WLG, sex differences in scores & strategies were observed.
- Students' confidence ratings reflect actual performance but women's confidence ratings underestimate how well they do.

Instructional Implications

- Students' skill in thinking spatially, observing phenomena, and using spatial representations (e.g., maps, graphs, and diagrams) cannot be taken for granted in designing & delivering instruction, even when targeted for college students.
- It may be helpful to develop students' basic spatial concepts (like horizontality) as a foundation for science education.
- Strategies used by successful students might be profitably taught to students who do not use them spontaneously.

Other Issues Examined

Integration of geological field observations

How do students & experts collect & integrate geological field observations? Do they produce maps? words? symbols? Are their conclusions evidence-based & logical?




Gesture's role in learning & teaching geology

How are gestures used in geological reasoning? Do learners gesture to themselves and/or to others? Are learning and communicating aided by gestures?

Curriculum & instruction effects on map skills

Does a curriculum sensitive to children's developing spatial concepts improve map skills? Can modified instructions lead children to use maps more effectively?



Museum experiences and map understanding

How do parents guide children's map understanding in an informal (museum) learning environment?

Notes. Funding for this research was provided to Liben by NSF grants "Constructing Mental Images of Geologic Structures from Field Observations" and "Map & Spatial Skills of Children & Teachers, and How They are Affected by the 'Where Are We?' Instructional Materials" (REC-0411686; ESI-0101758, both collaborative with Kastens) & "SGER: Investigating Map Understanding & Learning in the Context of a Family Museum" (BCS-0646989). Related publications are listed at psych.la.psu.edu/LibenCSDLab/Science_Ed.html with reprints available from liben@psu.edu. Presented at NSF, February 19, 2009. Opinions are those of the author, and no endorsement by NSF should be inferred.