










**Directions to 61 Rte 9W, Palisades, NY 10964**

22.4 mi – about 30 mins – up to 45 mins in traffic

 Laguardia Airport

1. Head **west** on **Terminal B** toward **La Guardia Rd** go 0.2 mi  
total 0.2 mi
-  2. Slight **left** at **La Guardia Rd** go 0.1 mi  
total 0.3 mi
-  3. Slight **right** onto the ramp to **Grand Central Pkwy W** go 0.3 mi  
total 0.6 mi
-  4. Keep **left** at the fork, follow signs for **Grand Central Pkwy W** and merge onto **Grand Central Pkwy W** go 1.9 mi  
total 2.5 mi  
About 2 mins
-  5. Continue on **I-278 E** go 3.1 mi  
total 5.6 mi  
**Partial toll road**  
About 5 mins
6. Take exit **47** for **Maj Deegan Expy/I-87** toward **Albany** go 0.2 mi  
total 5.8 mi  
**Toll road**
-  7. Merge onto **I-87 N** go 2.9 mi  
total 8.7 mi  
About 4 mins
-  8. Take exit **7N-7S** to merge onto **I-95 S/US-1 S** toward **Trenton** go 2.4 mi  
total 11.1 mi  
Entering New Jersey  
About 3 mins
9. Take exit **74** to merge onto **Palisades Interstate Pkwy N** go 10.6 mi  
total 21.7 mi  
About 13 mins
10. Take exit **4** for **RT 9 W** go 0.2 mi  
total 21.9 mi
-  11. Turn **left** at **Palisades Blvd/US-9W** go 0.2 mi  
total 22.1 mi
-  12. Turn **right** at **Ludlow Ln** go 0.3 mi  
total 22.4 mi  
Entering New York  
Destination will be on the right  
About 1 min

 61 Rte 9W, Palisades, NY 10964

These directions are for planning purposes only. You may find that construction projects, traffic, weather, or other events may cause conditions to differ from the map results, and you should plan your route accordingly. You must obey all signs or notices regarding your route.

Map data ©2009 , Tele Atlas