

0 meters 500



Source: U.S. Geological Survey

Park boundary — · — · —

Topographic contours — 600 —

Cascade Brook stream station ●

Stream — · — · —

Roads — — — — —

Lake/pond — — — — —

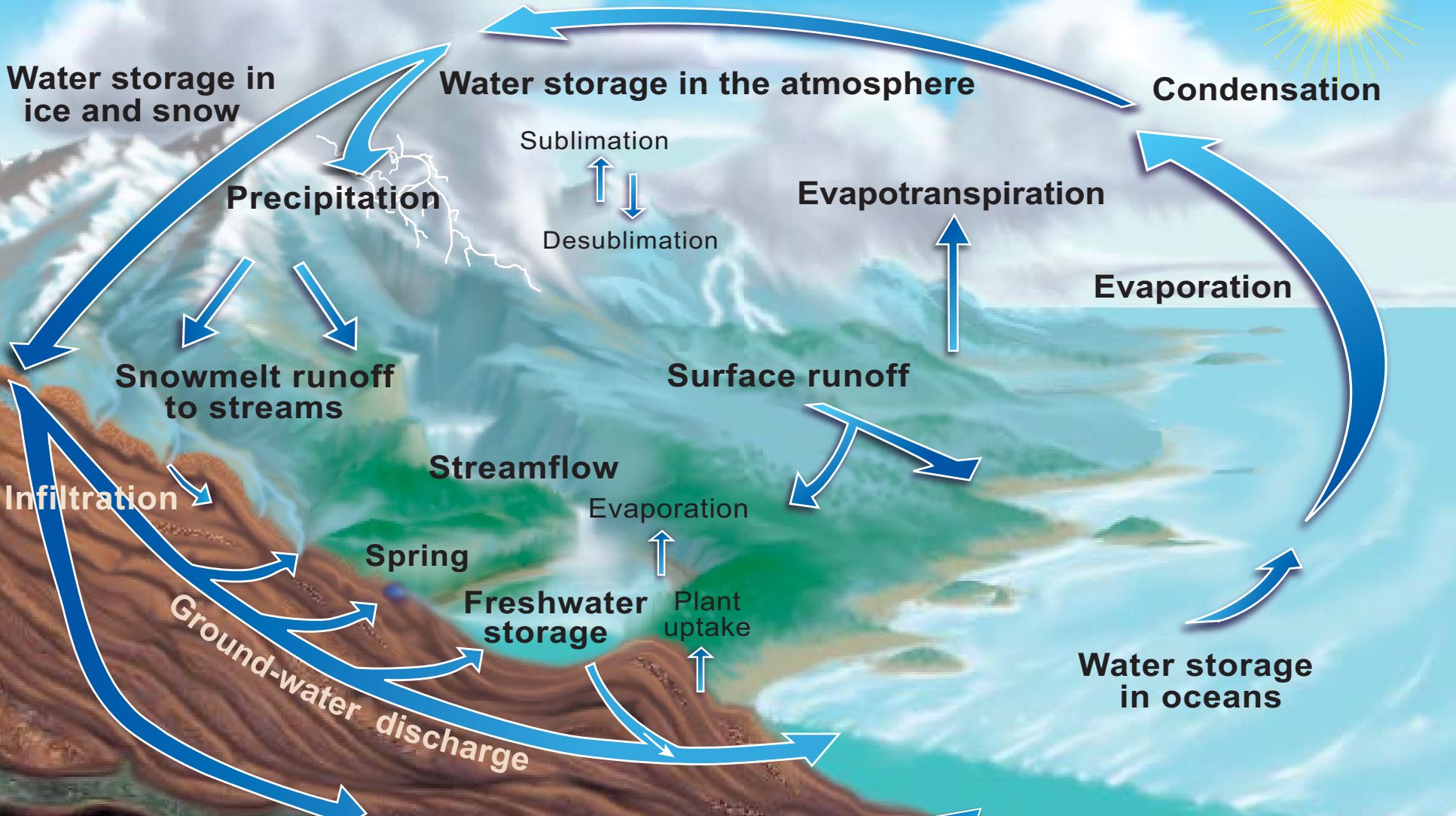
— — — — —

— — — — —



Photo of stream monitoring station courtesy of Martin Stute.

The Water Cycle






Illustration of watershed from the Oregon Watershed Assessment Manual, prepared by Watershed Professionals Network, LLC (www.watershednet.com/), July 1999. Courtesy of Oregon Watershed Enhancement Board (www.oweb.state.or.us).

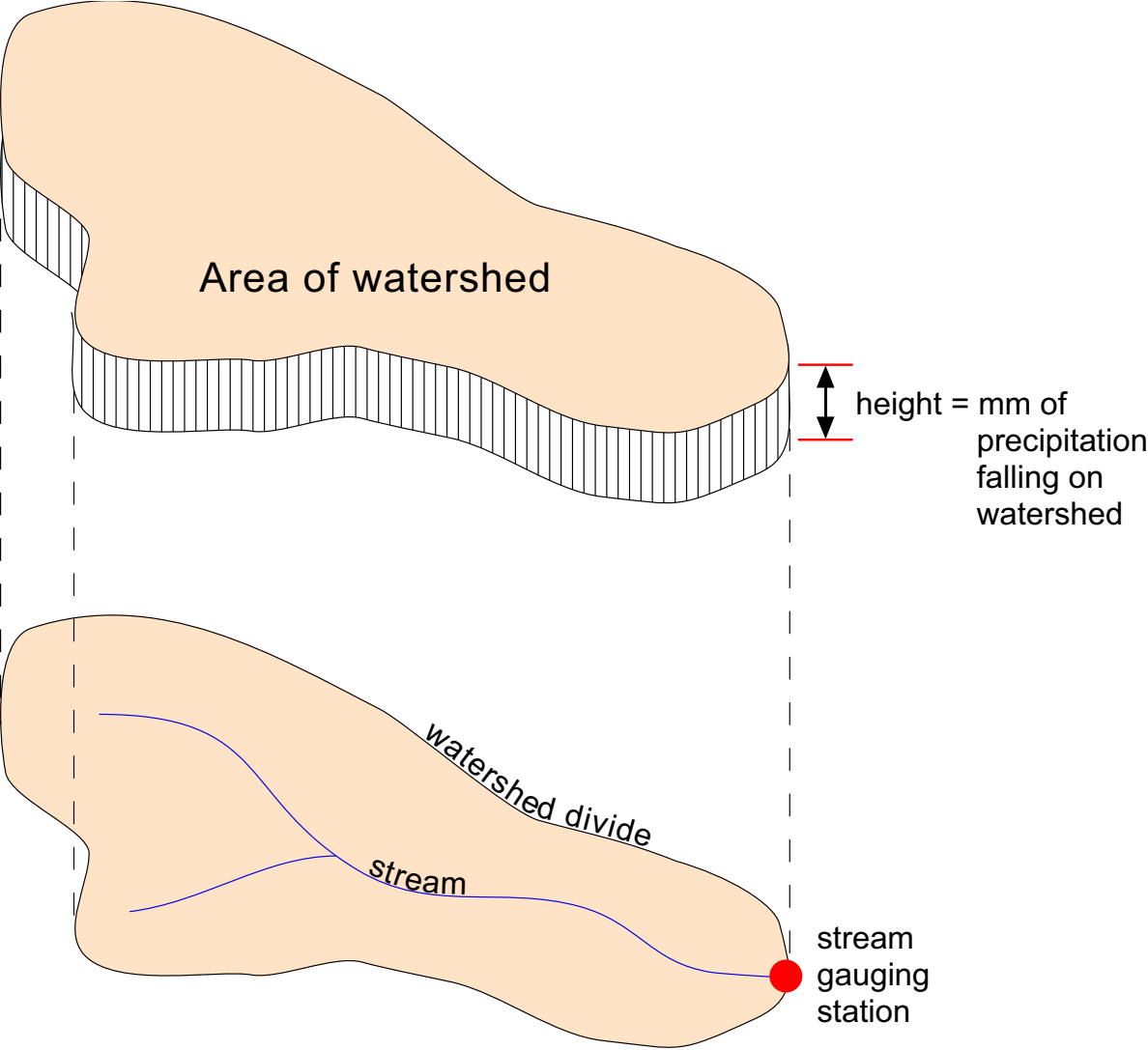



Illustration of volume of precipitation falling on a watershed by Linda Pistolesi.



Photograph of timber rattlesnake courtesy of Edwin McGowan.



DONT TREAD ON ME

